









SUNSHINE ELEMENTARY

WALKING ROUTE *

SCHOOL YEAR 2009-2010

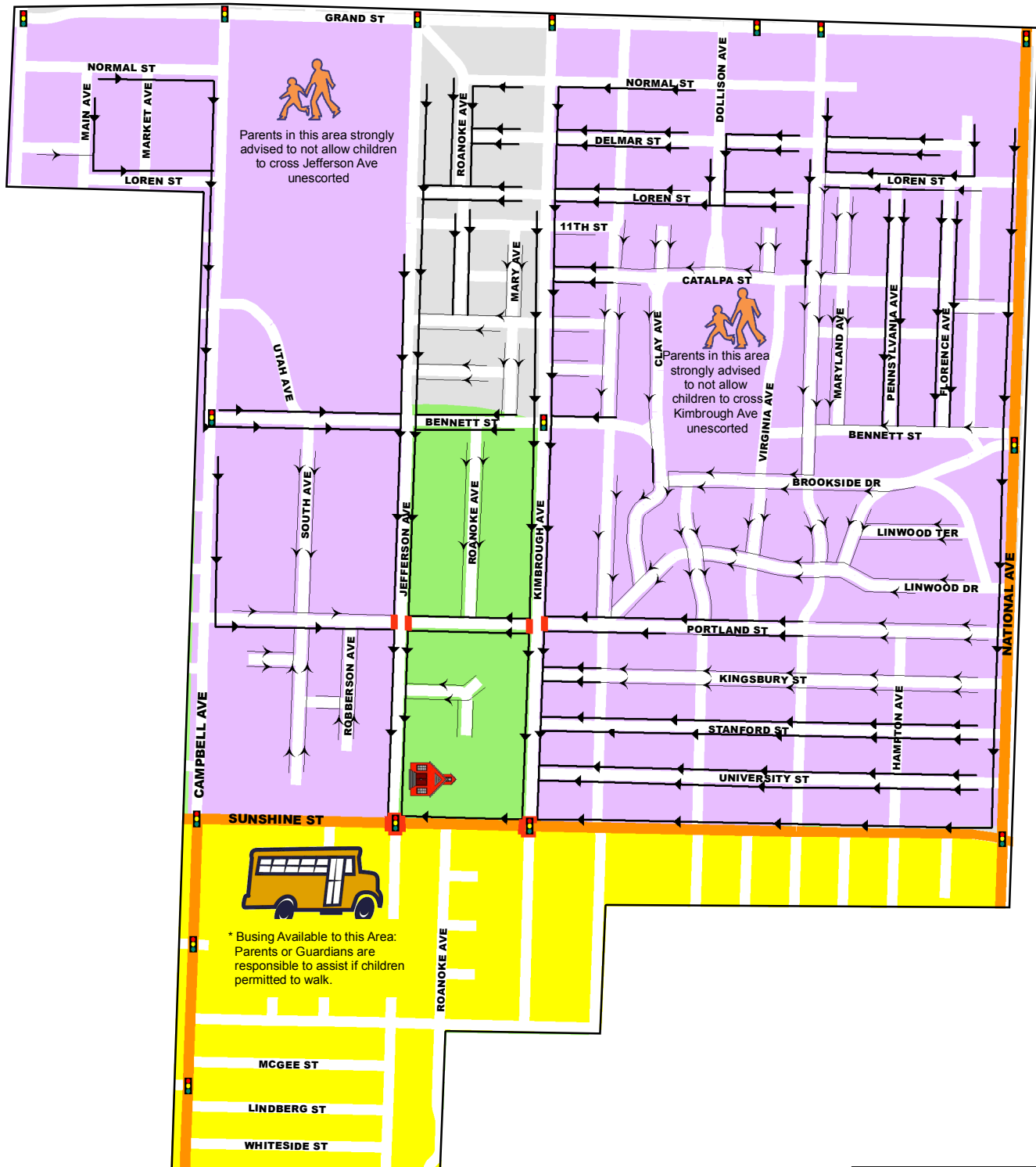
Legend

-  1/2 MILE RADIUS
-  SCHOOL CROSSWALK
-  SCHOOL BOUNDARY
-  WALKING ROUTE W/SIDEWALK
-  WALKING ROUTE NO SIDEWALK
-  BARRIER STREET
-  SIGNAL



School Times

Start 8:15 am
Dismissal 3:00 pm



* Busing Available to this Area:
Parents or Guardians are
responsible to assist if children
permitted to walk.

DISCLAIMER: All information included on this map or digital file is provided "as-is" for general information purposes only. The City of Springfield, and all other contributing data suppliers, make no warranties, expressed or implied, concerning the accuracy, completeness, reliability, or suitability of the data for any particular use. Furthermore, the City of Springfield, and all other contributing data suppliers, assume no liability whatsoever associated with the use or misuse of the data.



PREPARED BY
CITY OF SPRINGFIELD
PUBLIC WORKS
REVISED AUGUST 2009

